

**K**lamath, Lake and Modoc Country presents a bonanza of opportunity for the Nordic skiing enthusiast, with more than 100 miles of groomed and ungroomed cross-country trails. Scenic splendors await the skier at almost every turn in this region that boasts some of the Pacific Northwest's most famous natural landmarks.

**C**rater Lake National Park serves as the mecca for cross-country skiers. Snow that piles up to depths of more than 10 feet makes the park a popular playground. But it's the mystical winter landscape that provides the real thrills. Year-round access to the Rim Village makes the park's Rim Drive an unrivaled scenic cross-country trail. Several backcountry trails lace the parkland surrounding the lake.

**G**roomed trails are maintained at several locations in the area, with most offering splendid views of the Cascade Range volcanos. Mt. Shasta dominates the skyline to the south, with Mt. McLoughlin's perfect pyramid shape rising over the Klamath Basin. Mt. Thielsen's jagged summit looms over the northern horizon of Crater Lake.

**F**ood and lodging are available near most cross-country ski areas, while less developed sites, such as the Quartz Mountain Snowpark east of Klamath Falls, offer solitude among the snowy silence of old-growth ponderosa pines.

**C**ross-country ski rentals are available in Klamath Falls, and at the following resorts and ski areas: Lake of the Woods, Willamette Pass Ski Area, Diamond Lake Resort, Shelter Cove Resort and Odell Lake Resort.

**T**hroughout the region you'll find plenty of accommodations for dining, lodging and equipment supplies. Don't forget your permit for sno-parks in Oregon, and remember snowmobile registration is required in Oregon and California.

## Bonus Points

**L**ooking for something more challenging than a day trip and a picnic? Here are a few ideas to make your cross-country season more memorable:



- Local hard-core skiers favor a trip around the rim of Crater Lake. A few make the loop in one-day, while most pull a sled for a two- or three-day expedition. Obtain information and a backcountry permit from the National Park Service.
- Explore backcountry not frequented by the general public. Suggested destinations: Pelican Butte, Klamath Marsh, Gearhart Mountain. Contact the Forest Service for information, and avoid designated snowmobile trails.
- Enjoy uncrowded small Alpine ski areas located near Lakeview and Alturas. Call Lakeview Chamber of Commerce, (541) 947-6040 or Alturas Chamber of Commerce, (530) 233-4434.
- For remote back country cross-country skiing opportunities with outstanding vistas, enjoy the Dead Horse Loop and Nelson Corral High Country Trails.  
**Information: Bureau of Land Management, Alturas Resource Area, 530-233-4666.**

### SHELTER COVE RESORT • MARINA

*(your year around recreation experience)*

1.8 miles from Willamette Ski Pass  
Groomed cross-country trails lakeside  
Cross-country ski rentals  
Lodging, R.V. sites, General Store

**1-800-647-2729 for Reservations**

*We would like to thank Shelter Cove Resort for assisting in sponsoring this brochure.*

### *Suggestions or New Ideas:*

*Please contact Klamath County Dept. of Tourism  
1-800-445-6728*


VISIT THE SOUTHERN OREGON VISITOR ASSOCIATION  
HOME PAGE FOR MORE INFORMATION ABOUT  
THE REGION AND UPCOMING EVENTS:

[www.sova.org/klm/](http://www.sova.org/klm/)

The agencies contributing funds for this brochure have policies prohibiting discrimination based on race, color, national origin, age, religion, sex, disability, familial status or political affiliation. Any person who believes he or she has been discriminated against in any federal activity should immediately contact the Secretary of Agriculture or Secretary of Interior, Washington, D.C., 20250.

This project is funded in part with a grant from the Oregon State Lottery through the Regional Strategies Fund administered by the State of Oregon Economic Development Department.

# Cross-Country Skiing <sup>25¢</sup>



## Klamath, Lake, & Modoc Country



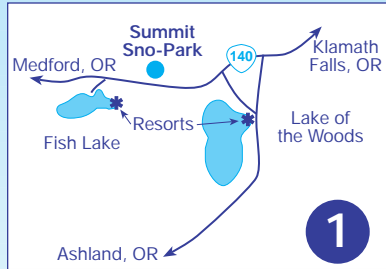
Southern Oregon & Northern California

# Cross-Country Skiing Cross-Country Skiing Cross-

## Lake of the Woods - Fish Lake

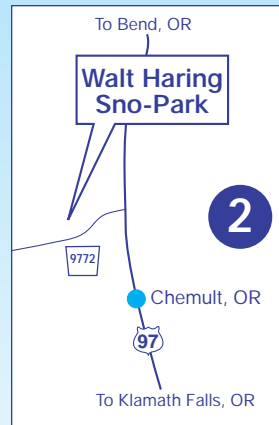
35 mi. W of Klamath Falls, OR, on Hwy. 140.

Nearly 60 miles of marked trails with spectacular views of Brown Mtn. & Mt. McLoughlin. Start from Summit Sno-Park on Hwy. 140 or from Sno-Parks at Fish Lake or Lake of the Woods. Resorts open during winter at both lakes. Trail maps available.



1

Information: Klamath Ranger District, 541-885-3400.



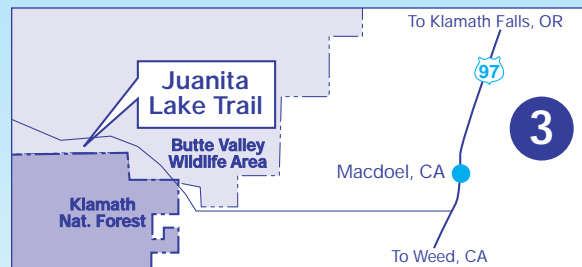
2

## Walt Haring Sno-Park

1/4-mile N of Chemult, OR, take Forest Service Rd. 9772 W to sno-park.

Starting point for treks out of Chemult. 5 miles of periodically groomed trails offer views of Walker Rim, Klamath Marsh and Yamsay Mt.

Information: Chemult Ranger District, 541-365-7001.



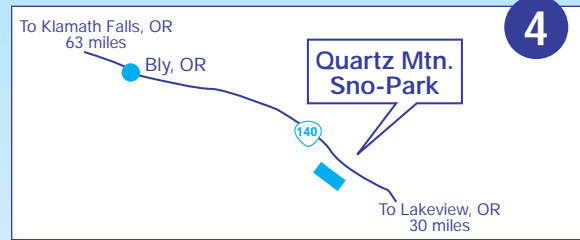
3

## Juanita Lake

From Hwy. 97 just S of Macdoel, CA, take Meiss Lake Road 10 miles W.

Twelve miles of groomed trail lead to Juanita Lake and stunning views of Mt. Shasta and Mt. McLoughlin. Overlooks Butte Valley Wildlife Area.

Information: Goosenest Ranger District, 530-398-4391.



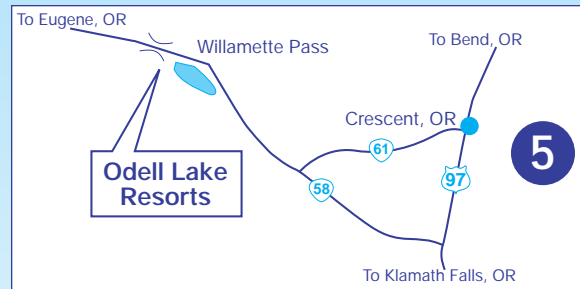
4

## Quartz Mountain Sno-Park

63 mi. E of Klamath Falls, OR along Hwy. 140.

20 mi. of ungroomed trails. There are vault toilets at this sno-park, the open pine forest exposes great scenery, and Eastern Oregon climate makes weather more cooperative.

Information: Bly Ranger District, 541-353-2427.



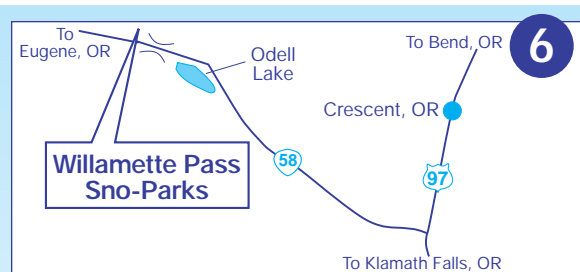
5

## Odell Lake Resorts

From Hwy. 97, take Hwy. 58 W 20 mi.

5 mi. groomed, 30 mi. ungroomed trails through Deschutes National Forest. Food, lodging available.

Information: Odell Lake Resort, 541-433-2540; Shelter Cove Resort, 800-647-2729.



6

## Willamette Pass

Summit of Cascade Range on Hwy. 58.

12 mi. of groomed trails plus 200 acres of skiable ground. Downhill skiing also available at Oregon's third largest ski area. Food, rentals available at lodge.

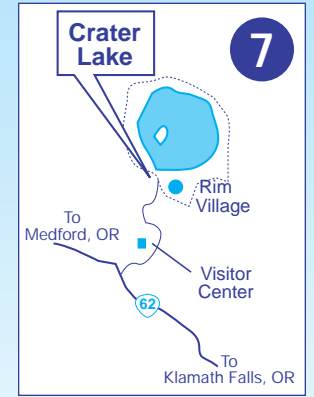
Information: Willamette Pass Ski Area, 541-484-5030.

## Crater Lake National Park

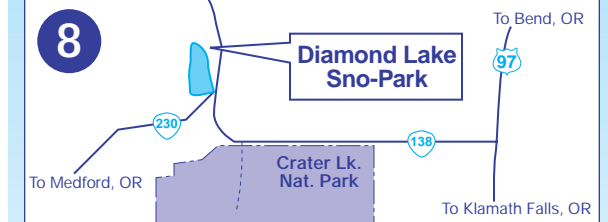
60 mi. N of Klamath Falls, OR on Hwy 97 & 62.

Internationally recognized summer vacation spot is even more impressive in winter! Park averages more than 500 inches of snow each year. Thousands of acres of skiable terrain. Open all year.

Information: Crater Lake National Park, 541-594-2211.



7



8

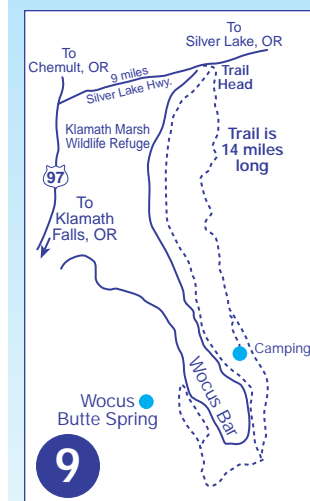
## Diamond Lake Sno-Park

## Diamond Lake

From Hwy. 97, 22 mi. W on Hwy. 138.

Camp out in a cabin or motel at Diamond Lake Winter Sports Area. Nordic skiing plus other winter activities offered in heart of rugged Cascades just north of Crater Lake

Information: Diamond Lake Resort, 1-800-733-7593.



9

## Wocus Recreation Trail

From Klamath Falls, OR, travel Hwy. 97 N 45 mi. to Silver Lake Hwy. Turn right on Silver Lake Hwy., go just past the 9-mile marker, and turn right 1/8 mile to trailhead.

Cross-country skiing on this 14-mile trail will present a good view of Mt. Scott and Mt. Theisen. You can view waterfowl, such as ducks, geese, and snow geese at the Klamath Marsh National Wildlife Refuge. Wildlife in the area includes deer and elk.

Information: Chiloquin Ranger District, 541-783-4001.