

**C**amping remains one of America's favorite outdoor hobbies — a longstanding family tradition. Klamath, Lake and Modoc Country offer a rich variety of settings for weekend outings or extended vacations. From the world-famous Crater Lake National Park to the secret spots known only to local residents, we've got the kind of campsite you like best.

**I**nside this brochure you'll find a guide to the most popular developed public campgrounds in Klamath, Lake and Modoc Country. Most have drinking water, toilets, garbage service, and a table and fire pit at each campsite. A few have camping luxuries such as flush toilets and showers. Some have fees that range from \$4 to \$12, depending on the amenities provided.

**A** few campgrounds are open year-round, but most are open from Memorial Day weekend to some time after Labor Day weekend. Heavy snow may keep some campgrounds closed well into the summer. Information numbers are provided for each campground listed.

**M**ost campgrounds in Klamath, Lake and Modoc Country are located near scenic areas or natural attractions, such as lakes, streams, geologic formations or waterfalls. Hope you have the time to relax and explore the country!

### Suggestions or New Ideas:

Please contact Klamath County Dept. of Tourism  
1-800-445-6728

VISIT THE SOUTHERN OREGON VISITOR ASSOCIATION  
HOME PAGE FOR MORE INFORMATION ABOUT  
THE REGION AND UPCOMING EVENTS:  
[www.sova.org/klm/](http://www.sova.org/klm/)

The agencies contributing funds for this brochure have policies prohibiting discrimination based on race, color, national origin, age, religion, sex, disability, familial status or political affiliation. Any person who believes he or she has been discriminated against in any federal activity should immediately contact the Secretary of Agriculture or Secretary of Interior, Washington, D.C., 20250.

This project is funded in part with a grant from the Oregon State Lottery through the Regional Strategies Fund administered by the State of Oregon Economic Development Department.

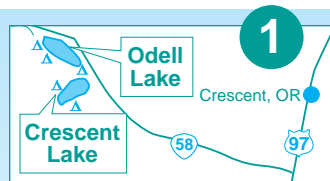
## Bonus Points

**L**ooking for something more adventurous than a simple campout? Perhaps you're seeking a little more solitude? Here are a few ideas to make your weekend or vacation more memorable:

- Several local outfitters offer guided pack trips into wilderness areas. Contact the Klamath County Chamber of Commerce for information, (541) 884-5193 or Lake County Chamber of Commerce (541) 947-6040.
- Many historic fire lookouts have been converted into rustic vacation rentals. For more information refer to the Historic Fire Lookout brochure or call Klamath County Dept. of Tourism, or Fremont National Forest (541) 947-3334.

### Crescent and Odell Lakes


From Hwy. 97 in northern Klamath County, OR, take Hwy. 58 for 17 mi. to Crescent Lake turnoff, 19 mi. to Odell Lake.



Nearly 250 campsites surround these two large lakes. Boating, skiing, swimming and fishing are popular at both lakes. Resorts with cabins and stores at each lake. Snow-covered Diamond peak looms nearby. Elev. 4,800'. Group sites, with premiere facilities, at Crescent Lake by reservation.

Information: Crescent Ranger District, (541) 433-2234.

### Miller Lake



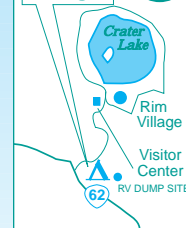
### Miller Lake

From Hwy. 97 at Chemult, OR, W 12 mi. on Forest Service Rd. 9772.

Large brown trout and easy limits of kokanee make this lake popular with anglers. Uncrowded Digit Point campground overlooks lake, offers easy access to Mt. Thielsen Wilderness. Boat launch and swimming area. Gravel road leads to 64 campsites. Elev. 5,600'.

Information: Chemult Ranger District, (541) 365-7001.

### Mazama Village



### Crater Lake National Park

60 mi. N. of Klamath Falls, OR on Hwys. 97 & 62.

This jewel of the Cascade Mountain Range is the deepest lake in the U.S., renowned for its clear water. Concessionaire at Mazama Village offers 200 units, showers, store, laundry. Park Service interpretive programs presented at amphitheater. Guided walks. Park Service interpretive program at Steel Visitor Center. Elev. 6,200'.

Information: Crater Lake National Park, (541) 594-2211.

# PUBLIC CAMPGROUNDS

25¢



## Klamath, Lake, & Modoc Country

Southern Oregon & Northern California

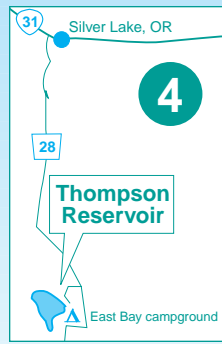
# Public Campgrounds

## Thompson Reservoir

From Silver Lake, OR, 1/2 mi. W on Hwy. 31, S 14 mi. on Forest Service Rd. 28, W 1 mi. on Forest Service Rd. 014 to East Bay CG.

Recently renovated campground beneath canopy of ponderosa pine trees. Paved roads lead to remote, tranquil setting. RV parking. 18 sites, including one accessible site. Elev. 5,000'.

**Information:** Silver Lake Ranger District, (541) 576-2107.

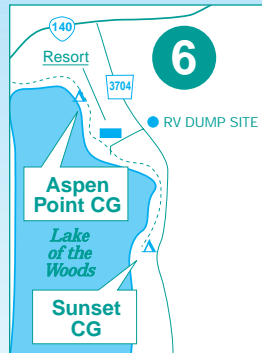
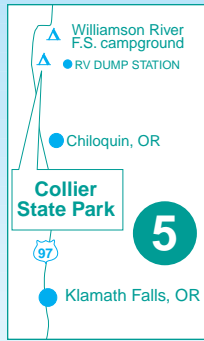


## Collier State Park

30 mi. N of Klamath Falls, OR on Hwy. 97.

Located at confluence of Spring Creek and Williamson River. Large picnic area. Outdoor logging museum offers view of life in turn-of-century logging camps. 50 RV sites, 18 tent sites. Renowned trout fishery. Forest Service campground, scenic overlook nearby.

**Information:** For reservations call: Oregon Parks Dept. (800) 452-5687 in Oregon. (503) 238-7488 in Portland and out of state. Collier State Park (541) 783-2471.



## Lake of the Woods

From Klamath Falls, OR, W. 33 mi. on Hwy 140, S 1 mi. on Forest Service Rd. 3704 to Aspen Point CG, 2 mi. to Sunset CG.

Favorite among local residents for fishing, boating, skiing, swimming. 128 campsites, 92 picnic sites. Marina, store, restaurant, cabins. Reservations recommended. Additional camping at nearby Fourmile and Fish lakes. Elev. 5,000'.

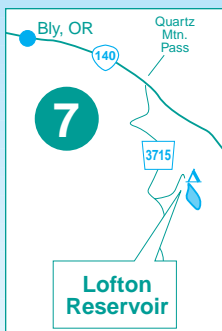
**Information:** Klamath Ranger District, (541) 885-3400.

## Lofton Reservoir

From Bly, OR, 13 mi. E on Hwy 140, 7 mi. S on Forest Service Rd. 3715, 1.5 mi. E on Rd. 3715-013.

Boating (electric motors only) and fishing available at this spacious campground. Paved access to long sites for trailers, pull-throughs for RVs. Resort nearby. Excellent wildlife viewing. Elev. 6,100'.

**Information:** Bly Ranger District, (541) 353-2427.

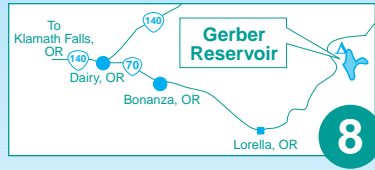


## Gerber Reservoir

From Klamath Falls, OR, E 19 mi. on Hwy 140 to Dairy, E 7 mi. on Hwy. 70 to Bonanza, E 10 mi. on Langell Valley Rd., NE 11 mi. on Gerber Rd.

Little-known campground on lake favored for warmwater fishing. Fish cleaning stations and barrier-free facilities provided. Great spot to see raptors, pelicans, big game. 50 units. RV Dump site at Campground. Elev. 4,800'.

**Information:** Bureau of Land Management, Klamath Resource Area, (503) 883-6916.



## Klamath River

From Klamath Falls, OR, W 12 mi. on Hwy 66 past Keno.

Campground maintained by Pacific Power offers fully accessible flush toilets, showers. BLM campground farther west sits at upper end of rugged Klamath River Canyon. Boat launches at both areas. Blue-ribbon wild trout fishery in Klamath River. Fully accessible facilities.

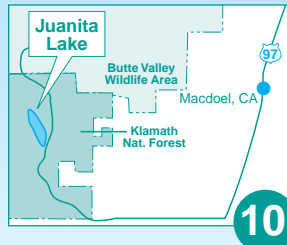
**Information:** Pacific Power, (503) 464-5023. Bureau of Land Management, Klamath Resource Area, (541) 883-6916.

## Juanita Lake

From Macdoel, CA, 3 mi. S on Hwy. 97, 3 mi. W on Ball Mtn. Rd., 4 mi. N on Forest Service Rd. #46N04.

Picturesque lake often visited by bald eagles. Barrier-free, paved fishing trail. 23 campsites among old-growth pines overlook the lake. Group campsite, boat launch (no motors allowed). Elev. 5,100'.

**Information:** Goosenest Ranger District, (530) 398-4391.

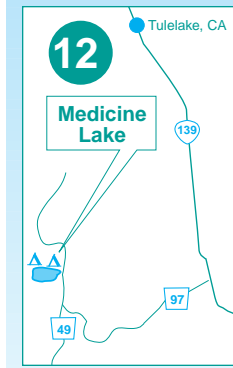
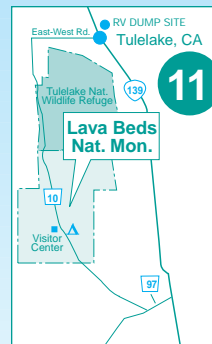


## Lava Beds National Monument

Watch for signs on Hwy 139 5 mi. S of Tulelake, CA, or 26 mi. N of Canby, CA.

Evidence of volcanic activity is visible throughout the monument. Nearly 346 caves have been discovered. Many caves have trails and interpretive signs. Visitor center provides information on monument's geology and Native American history. Campground adjacent to visitor center has 40 sites suitable for tents, campers and small RVs. No hookups, RV dump site in Tulelake. Elev. 4,770'.

**Information:** Lava Beds National Monument, (530) 667-2282.



## Medicine Lake

From Tulelake, CA, 25 mi. S on Hwy. 139, 20 mi. W on Forest Service Rd. 97, 2 mi. N on Rd. 49.

Located in caldera of Medicine Lake shield volcano. Nearby geologic attractions include Glass Mtn., Burnt Lava Flow and Little Mt. Hoffman. Paved access to 74 units in four campgrounds. Boat launch, picnic area, swimming area. Barrier free restrooms at boat ramp and swim beach. Elev. 6,700'.

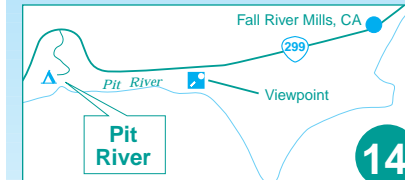
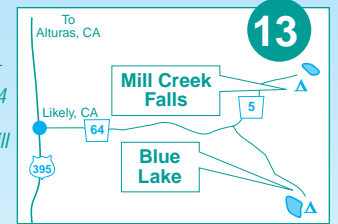
**Information:** Doublehead Ranger District, (530) 667-2246.

## Blue Lake & Mill Creek Falls

From Hwy. 395 at Likely, CA, E 10 mi. on Forest Service Rd. 64 to Jess Valley. From Jess Valley, 2 mi. NE on Rd. 5 to Mill Creek Falls CG, or 6 mi. SE on Rd. 64 to Blue Lake CG.

Start at Mill Creek Falls campground on 1/8 mi. hike to fall or, longer hikes into nearby South Warner Wilderness. Elev. 5,700'. Blue Lake popular for swimming, boating, fishing. Elev. 6,000'. Paved access to both campgrounds. Barrier free restrooms at Mill Creek Campground and Blue Lake boat ramp.

**Information:** Warner Mtn. Ranger District, (530) 279-6116.



## Pit River

From Fall River Mills, CA, 4.5 mi. W on Hwy 299, S on road to Pit River Powerhouse, follow signs to Pit River CG.

Situated in transition zone between pine forests and oak savannahs. Small no-fee campground with 10 sites popular for hiking, birding, rafting and fishing. Nearby attractions include Pit River Falls, Burney Falls and Fall River Mills Museum. Dump site at Fall River Mills.

**Information:** Bureau of Land Management, Alturas Resource Area, (530) 233-4666.

## Goose Lake State Park

1 mi. W of US 395 at New Pine Creek, OR.

Park provides: 48 electric hookups, large grassy areas for tents, hot showers, dump station, area information and group picnic reservations.

**Information:** Goose Lake State Park, (541) 947-3111.

